












CANNABIS RETAILER BUFFER MAP

550-560 Tonnele Ave - P22-198

MAY 2, 2023

Legend

- | | | | | | |
|---|-------------------------|---|----------------------------|---|-------------------------------|
|  | Subject Parcel |  | Schools (per Div. of Eng.) |  | Concurrent Class 5 Applicants |
|  | Front Door Locations |  | School Buffer (200 ft) |  | Retail Zones * |
|  | Class 5 Buffer (600 ft) |  | Day Care Centers |  | Parcels |

* Disclaimer: The areas shown in gray may include subdistricts or zones within redevelopment plans where retail of goods and services is NOT listed as a permitted principal use.



1 inch = 200 feet

