





CANNABIS RETAILER BUFFER MAP


660-684 Tonnele Ave - P22-112


OCTOBER 4, 2022


Legend


 Subject Parcel


 Front Door Locations


 Class 5 Buffer (600 ft)


 Schools (per Ord. 20-024)


 School Buffer (200 ft)

 Day Care Centers

 Concurrent Class 5 Applicants


 Retail Zones *

 Parcels



N

1 inch = 200 feet



* Disclaimer: The areas shown in gray may include subdistricts or zones within redevelopment plans where retail of goods and services is NOT listed as a permitted principal use.