

Connell Foley LLP  
Harborside Financial Center  
2510 Plaza Five  
Jersey City, NJ 07311  
P 201.521.1000 F 201.521.0100

**Thomas P. Leane**  
Associate  
TLeane@connellfoley.com

September 7, 2021

**VIA FEDEX AND EMAIL**

Lindsey Sigmund, Senior Planner  
Jersey City Division of Planning  
360 MLK Drive aka One Jackson Square  
Jersey City, NJ 07305

**Re: 35 Orchard Street, LLC  
35 Orchard Street  
Block 15201, Lot 34.01  
Extension Final Major Site Plan w/ variances approved under Case No. Z17-080 and amended under Case No. Z18-087**

Dear Ms. Sigmund:

Please be advised that this firm represents 35 Orchard Street, LLC ("Applicant") the owner of the above-referenced property. Please allow this letter to serve as a formal request to extend the land use approvals obtained under Case No. Z17-080 and amended under Case No. Z18-087 (the "Approval") for the period of one (1) year pursuant to N.J.S.A. 40:55D-52(a) and Section 345-24(E)(1) of the Jersey City Land Development Ordinance.

The Approval, in summary, was for a mixed-use, eight (8) story building containing thirty-five (35) dwelling units, ground floor commercial and six (6) parking spaces (the "Project") with regard to the property located at 35 Orchard Street and described on the Official Tax Map of the City of Jersey City as Block 15201, Lot 34.01. Deviations granted related to use and height and minimum parking space dimension width. The Project was thereafter amended to increase the height to nine (9) stories and add two (2) additional parking spaces those increasing the intensity of the variances.

The Approval was obtained for the above-referenced property on February 8, 2018 and memorialized by way of resolution on February 22, 2018 (see enclosed resolution). The Project was amended by way of an amendment to the Approval on December 6, 2018 which was memorialized on December 20, 2018 (please see amendment resolution). Effectively, the statutory protection afforded to the approval will expire on December 20, 2020. However, due to the state of emergency declared by Governor Murphy, Applicant applied for the Approval to be extended by the Permit Extension Act of 2020. The Permit Extension Act of 2020 protected all eligible approval through the state of emergency and up to 6 months after it has ended. As the State of Emergency Ended on June 4, 2021, the Approval is protected until December 4, 2021.

The applicant now requests a one (1) year extension of these approvals in order to develop the property in accordance with the Final Site Plan with "c" deviations as submitted and approved by the Jersey City Planning Board. The extensions of the approvals and the corresponding protections can be requested of the Jersey City Planning Board pursuant to N.J.S.A. 40:55D-52(a) and Section 345-24(E)(1) of the Jersey City Land Development Ordinance. Pursuant to N.J.S.A. 40:55D-52(c) an application may be made for extension after the initial two year period has ended, but in that event the date from which the extensions shall be the date on which the initial two year period expired. See Friends of Peapack Gladstone v. Borough, 407 N.J. Super. 404, 427 (App. Div. 2009). Accordingly, if the extension were to be provided, the approval would receive statutory protection until December 4, 2022.

In support of this extension I offer the following: Applicant has struggled to find permanent financing during the COVID-19 Pandemic. Applicant has now obtained financing and requires an extension as lender will not close on the loan if the Project is not protected during the life of the loan until the Approval is perfected.

Please note that a check in the amount of \$300.00 will follow under separate cover.

Please advise as to when this request can be presented to the Planning Board.

Very truly yours,

*Thomas P. Leane*

Thomas P. Leane

TPL

**RESOLUTION OF THE ZONING BOARD OF ADJUSTMENT  
OF THE CITY OF JERSEY CITY**

**APPLICANT:**           **35 ORCHARD STREET, LLC**

**FOR:**                   **PRELIMINARY AND FINAL MAJOR SITE PLAN APPROVAL WITH  
"C" AND "D" VARIANCES  
284-294 MONTICELLO AVENUE AND 35 ORCHARD STREET  
JERSEY CITY, NEW JERSEY  
BLOCK 15201, LOTS 34-36**

**CASE NO.**             **Z17-080**

**WHEREAS**, the Applicant, **35 ORCHARD STREET, LLC**, (the "Applicant"), per **CONNELL FOLEY, LLC**, (Charles J. Harrington, III, Esq., appearing) made application to the Zoning Board of Adjustment of the City of Jersey City, County of Hudson and State of New Jersey, for Preliminary and Final Major Site Plan Approval with variances pursuant to N.J.S.A. 40:55D-70(d)(1) and (6) (use, height) and N.J.S.A. 40:55D-70(c)(2) (minimum parking space dimension width), to wit, Calendar No. Z17-080, to construct a mixed use, eight (8) story building containing thirty-five (35) dwelling units, ground floor commercial and six (6) parking spaces, with regard to the property located at 284-294 Monticello Avenue and 35 Orchard Street, Jersey City, New Jersey, which is also identified on the Jersey City tax maps as Block 15201, Lots 34-36 Lot 50; and

**WHEREAS**, due notice of a hearing before the Zoning Board of Adjustment of the City of Jersey City, on February 8, 2018 at 6:30 P.M. was duly published as prescribed in the Jersey City Land Development Ordinance ("JC LDO") of the City of Jersey City; and

**WHEREAS**, the Applicant has submitted proof that it has complied with the applicable procedural requirements including the payment of fees and public notices; and

**WHEREAS**, all testimony having been formally heard for this application; and

**WHEREAS**, after consideration of the application and the testimony presented at the meeting, and the oral and written comments and recommendations of the Division of Planning professional staff, the Zoning Board of Adjustment has made the following findings of fact:

## **FINDINGS OF FACT**

1. All the Recitals hereinabove set forth are incorporated herein by reference and all the exhibits, drawings and documents, including the architectural and civil site plans prepared by Hampton Hill Architecture (Min W. Kil, AIA) dated December 13, 2017 with a final revision date of December 27, 2017, the Applicant's General Development Application and supporting documents (collectively, the "Applicant's Supporting Documents"), Exhibits A1 through A7, and City planner's testimony and reports, if any, are hereby incorporated by reference.

2. The Applicant, 35 Orchard Street, LLC, filed an application with the Zoning Board of Adjustment for Preliminary and Final Major Site Plan Approval with variances pursuant to N.J.S.A. 40:55D-70(d)(1) and (6) (use, height) and N.J.S.A. 40:55D-70(c)(2) (minimum parking space dimension width), to wit, Calendar No. Z17-080, to construct a mixed use, eight (8) story building containing thirty-five (35) dwelling units, ground floor commercial and six (6) parking spaces, with regard to the property located at 284-294 Monticello Avenue and 35 Orchard Street, Jersey City, New Jersey, which is also identified on the Jersey City tax maps as Block 15201, Lots 34-36 Lot 50.

3. Of the proposed thirty-five (35) proposed units, five (5) will be set aside as affordable, with three (3) workforce housing units and two (2) moderate income units. Applicant testified that they will comply with the applicable affordable housings ordinances of the City of Jersey City and will enter into a Developer's Agreement with the City to that effect.

4. The property is located within the R-1 One and Two Family Housing zoning district (the "R-1 Zone") and is rectangular shaped, oversized corner lot (6,011 sq. ft.) in the R-1 Zone where Monticello Avenue and Orchard Street meet at the foot of Jordan Avenue. The property has approximately 40' of frontage along Orchard Street and approximately 150' of frontage on Monticello Avenue. Presently, the property contains a three (3) story building with five (5) dwelling units which fronts on Orchard Street while the remainder of the property is utilized as a fenced in parking area accessible from Monticello Street.

5. The Applicant requested the following variances, exceptions and/or waivers from the Jersey City Land Development Ordinance:

- a. A use variance to permit a multi-family use in the R-1 Zone.
- b. A variance to permit relief from the maximum permitted height in feet and stories the R-1 Zone.
- c. A variance to permit relief from the minimum parking space dimension width.
- d. Any additional approvals, permits, variances, interpretations, waivers or exceptions reflected in the plans and materials filed (as same may be amended or revised from time to time without further notice) or determined to be necessary during the review and processing of this application.

6. In support of the requested approvals, the Applicant provided testimony from two (2) witnesses: Jennifer Palermo of Hampton Hill Architecture and Edward Kolling, PP of Dresdner Robin, both of whom were accepted as experts in their respective fields. The Planning Board accepts and agrees with the testimony and conclusions of the respective experts.

7. The current R-1 zoning permits the following uses: "1. One family dwellings, 2. Dwellings with two dwelling units, 3. Houses of worship, 4. Parks and playgrounds, 5. Essential services, 6. Schools, 7. Governmental uses, 8. Conversions of first floor commercial to a single residential unit..., 9. Assisted living residences, 10. Nursing Homes, 11. Senior Housing, 12. Public utilities...."

8. As set forth in the Jersey City Development Ordinance ("JC LDO") and repeated in the Jersey City Master Plan, "The purpose of this district is to accommodate existing housing and encourage compatible in-fill development with one and two family homes that preserve the streetscape, utilize on street parking where the frontages are narrow and maintain the low-rise character of the area."

9. The Applicant is requesting a use variance to permit a multi-family building (as defined in the JC LDO). While this property can be redeveloped consistent with the intent and goals of the R-1 Zone to accommodate existing housing and provide for compatible in-fill development, consistent with the existing multi-family development in the area, the proposed development of the property is appropriate as it already consists of a residential use and is an oversized lot.

10. The Property's tax block is zoned R-1 One and Two Family Zones but contains a mix of uses including multi-family, senior housing parking lots and a church. Further across the street from the Property are 2 higher density zones: the Neighborhood Commercial Zone (across Orchard Street and bounded by Jordan Avenue); and the McGinley Square East

Redevelopment Area (across Monticello Avenue). Directly behind the Property are four (4) multi-family buildings containing 12 dwelling units (274 Monticello Avenue), 12 dwelling units (272 Monticello Avenue), 15 dwelling units (96-98 Storms Avenue) and 12 dwelling units (92-94 Storms Avenue). Additionally, an eight (8) story, 81 dwelling unit senior residence (27 Orchard Street) is located just to the southeast of the Property. Catty-cornered to the Property within the McGinley Square East Redevelopment Plan Area, a sixteen (16) story building containing 309 dwelling units has been approved. Across Orchard Street, the Neighborhood Commercial Zone permits buildings of five (5) stories and has no limit on permissible density.

11. The proposed use meets the positive criteria in that it is particularly suited for the property which is presently developed with a multi-family building and is located in close proximity to commercial uses within the McGinley Square area. Additionally, commercial spaces are provided on the ground floor along Jordan Avenue and Orchard Street. Traditionally, Monticello Avenue has been a commercial corridor and the intent of the Jersey City Master Plan has been to return the area to its former status as place of neighborhood commercial uses. This is evident by the recently adapted Jackson Hill Redevelopment, located in close proximity to the Property, which rezoned the majority of Monticello Avenue as neighborhood commercial, combining a mix of residential and ground floor commercial uses. The project is located at the top of Monticello Avenue and serves as a gateway to the Redevelopment Plan Area. Accordingly, it should be viewed in light of the intended development of this important corridor and should be redeveloped in conjunction with the development of the remainder of Monticello Avenue.

12. As to the required height variance, the proposed height of the structure, eight-four feet (84') and number of stories (8) of the project are also consistent with the existing development in the immediate area. The building will serve as a transition in height from the substantially taller buildings within the McGinley Square East Redevelopment Area and the mid-rise buildings permitted within the Neighborhood Commercial District. Moreover, the Property is particularly suited to the proposed height; both as a buffer location between the two varying zones and because it is an oversized corner lot which can accommodate additional height. Further, the additional height accommodates parking and commercial spaces are a benefit which exceeds any negatives as a result of the buildings increased height. The number of stories of building should be viewed and considered as it relates to the proposed use of the Property (mixed-use, commercial/multi-family). In that regard, the additional story proposed allows for appropriate large units (family sized) and accompanying parking as well as neighborhood commercial uses which promotes the general welfare. The

height of the building will also not result in any substantial detriments to the zone plan or the immediate area. Accordingly, the variance for the building height is warranted and can be granted.

13. The R-1 requires a 1.0 parking spot/dwelling ratio parking for lots with widths greater than 50 feet. The Property is only 40 feet wide and does not require parking or a parking variance. Nonetheless, the project provides six (6) parking spaces on the ground floor of the building as a benefit to the building tenants. Due to the narrow nature of the lot, space for ground floor parking is limited and will require a variance to permit parking spaces with widths which are less than required by the Jersey City Land Development Ordinance. The intent is to provide ground floor commercial space in line with the intended revitalization of Monticello Avenue. The project, therefore, makes efficient use of the ground floor by providing multiple uses which serve the building tenants as well as the surrounding neighborhood. The property is also located in close proximity to McGinley Square and Journal Square which both serve as hubs for public transportation. McGinley Square is particularly suited for access to Jersey City and New York City with the nearby Montgomery - Westside Bus which runs from Greenville to Downtown and passes one block from the Property on Montgomery allowing access to the Grove Street Path Station. The #80 New Jersey Transit Bus can also be accessed in McGinley Square for transportation to Journal Square. Further, the #87 New Jersey Transit Bus runs on Monticello Avenue and can be accessed from nearby Fairmount Avenue. The #87 runs to both Journal Square and the Hoboken Train/PATH Station. Journal Square is also walkable at a distance of approximately 0.6 miles from the Property. As such, the Project will not detrimentally impact the parking conditions in the surrounding neighborhood.

14. The project also features a true green roof as well as a rainwater detention tank. The green roof and rainwater detention tank will allow for an efficient storm management to recapture storm water that would relieve stress on the City's sewer system. Additionally, it will help mitigate the heat island effect and improve air quality. The units will contain high efficiency appliances as well as insulated windows.

15. The project will promote the general welfare by providing affordable housing and green elements within a new mixed construction (N.J.S.A. 40:55D-2.a.). Given the proximity to nearby Redevelopment Areas and higher density zoning districts, the proposed development will promote the establishment of appropriate densities and concentrations that will contribute to the well-being of persons, neighborhoods, communities and regions and preservation of the environment (N.J.S.A. 40:55D-2.e). The project also promotes a

desirable visual environment through creative development techniques and good civic design and arrangement (N.J.S.A. 40:55d-2.i), and the property is also particularly suited for the proposed use and building envelope because of the property's size and configuration as a corner lot. Further, the Project will contain affordable units to serve an area which will begin seeing rapid development within the upcoming years. As such, the granting of the requested variances will be a municipal action that will guide the appropriate use and development this property, and promote the public health, safety, morals, and general welfare by providing affordable housing to a population in need of housing consistent with (N.J.S.A. 40:55D-2.a). Accordingly, the Project is a net benefit to the surrounding area in that it will serve to help revitalize the Monticello Avenue corridor.

16. Since the proposed project will be similar in use, height and density to the surrounding buildings in the neighborhood, the proposed project and uses will also not substantially impair the zone plan, nor the intent and purpose of the zone plan or ordinance, nor will it be a substantial detriment to the public good or immediate neighborhood.

17. In conclusion, based upon review of the development plans, the testimony before the Board, the exhibits presented, the Division of Planning Planner's report, and the reasons set forth on the record, the proposed development of the property is an appropriate development of the property that will benefit the immediate neighborhood and will promote the general welfare, promote the conservation of resources, promote appropriate population densities, and promote a desirable visual environment. The proposed use and the bulk of the project is an appropriate use of the land and an appropriate build out of the land, and the proposed project will not affect any permitted uses in the neighborhood, nor cause any substantial detriments. The proposed variances will not cause a substantial detriment to the public good, nor impairment to the intent and purpose of the Jersey City Zone Plan and Zoning Ordinance, and can be granted accordingly.

18. The proposed variances will not cause a substantial detriment to the public good, nor impairment to the intent and purpose of the Jersey City Zone Plan and Zoning Ordinance.

**NOW, THEREFORE, BE IT RESOLVED,** that the Zoning Board of Adjustment of the City of Jersey City, County of Hudson and State of New Jersey, for the foregoing reasons, approves the within application for Preliminary and Final Major Site Plan Approval with variances pursuant to N.J.S.A. 40:55D-70(d)(1) and (6) (use, height) and N.J.S.A. 40:55D-70(c)(2) (minimum parking space dimension width), to wit, Calendar No. Z17-080, to construct a mixed use, eight (8) story building containing thirty-five (35) dwelling units, ground floor



commercial and six (6) parking spaces, with regard to the property located at 284-294 Monticello Avenue and 35 Orchard Street, Jersey City, New Jersey, which is also identified on the Jersey City tax maps as Block 15201, Lots 34-36 Lot 50, in accordance with the plans and testimony, submitted to the Jersey City Zoning Board of Adjustment of the City of Jersey City, (subject to the following conditions):

1. The architect of record, Min W. Kil, shall be retained during construction and shall submit a signed and sealed affidavit representing that nothing during site construction was changed and the final construction is consistent with work approved before the issuance of certificate of occupancy. Additionally, the affidavit shall state that the green infrastructure mitigations were installed as approved
2. All materials and color selections shall be shown on final plans. No change to the facade, site design, including materials, can be made without approval by the office of planning.
3. All trees and landscaping will comply with Section 345-66 of the JC LDO.
4. All testimony given by the Applicant and their expert witnesses in accordance with this application shall be binding.
5. A copy of the memorialized resolution with amended deed shall be filed with the Hudson County Register's Office with proof of such filing to be submitted to the Division of City Planning prior to application for construction permits.
6. Applicant shall provide additional detail for the water detention system within the final signed and sealed site plans. Applicant shall include a detention system with volume that provides 125% of the capacity required by NJDEP Stormwater Management (NJAC 7:8) Rules as if the property exceeds the thresholds and conditions under NJAC 7:8-1.6, and were required to provide a stormwater management system.
7. Applicant will work with City Planning to provide additional landscaping and drainage details for the proposed green roof.
8. Applicant will enter into a Developer's Agreement with the City of Jersey City as it relates to the five (5) onsite affordable units. The Developer's Agreement will identify the specific units with affordable controls, the length of the affordability control, the income requirements for tenants and the process for leasing the units. Applicant and the City of Jersey City will agree on the terms of the Developer's Agreement prior to the release of final signature plans.

---

**APPLICANT:** 35 ORCHARD STREET, LLC

**FOR:** PRELIMINARY AND FINAL MAJOR SITE PLAN APPROVAL WITH  
"C" AND "D" VARIANCES  
284-294 MONTICELLO AVENUE AND 35 ORCHARD STREET  
JERSEY CITY, NEW JERSEY  
BLOCK 15201, LOTS 34-36

**CASE NO.** Z17-080

**VOTE:** 7-0

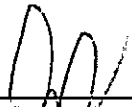
---


---

| COMMISSIONER: | <u>YES</u> | <u>NO</u> | <u>ABSTAIN</u> | <u>ABSENT</u> |
|---------------|------------|-----------|----------------|---------------|
|---------------|------------|-----------|----------------|---------------|

---

|                                   |   |
|-----------------------------------|---|
| Joshua Jacobs, Chairman           | X |
| Kate Donnelly, Commissioner       | X |
| Alma Kadric, Commissioner         | X |
| Ahmed Shedeed, Commissioner       | X |
| Lucas Netchert, Commissioner      | X |
| Chester M. Rothman, Commissioner  | X |
| Luz Mercedes Guzman, Commissioner | X |

  
\_\_\_\_\_  
JOSHUA JACOBS, CHAIRMAN  
ZONING BOARD OF ADJUSTMENT  
OF THE CITY OF JERSEY

  
\_\_\_\_\_  
TANYA MARIONE, SECRETARY  
ZONING BOARD OF ADJUSTMENT  
OF THE CITY OF JERSEY CITY

APPROVED AS TO LEGAL FORM:

  
\_\_\_\_\_  
VINCENT LaPAGLIA, ESQ.

DATE OF HEARING:

February 8, 2018

DATE OF MEMORIALIZATION:

February 22, 2018

**RESOLUTION OF THE ZONING BOARD OF ADJUSTMENT  
OF THE CITY OF JERSEY CITY**

**APPLICANT:**           **35 ORCHARD STREET, LLC**

**FOR:**                   **AMENDMENT TO FINAL MAJOR SITE PLAN APPROVAL WITH "D"**  
                             **VARIANCE**  
                             **35 ORCHARD STREET (F/K/A 284-294 MONTICELLO AVENUE**  
                             **AND 35 ORCHARD STREET)**  
                             **JERSEY CITY, NEW JERSEY**  
                             **BLOCK 15201, Lot 34.01 (F/K/A LOTS 34-36)**

**CASE NO.**             **Z18-087**

**WHEREAS,** the Applicant, **35 ORCHARD STREET, LLC**, (the "Applicant"), per **CONNELL FOLEY, LLC**, (Thomas P. Leane, Esq., appearing) made application to the Zoning Board of Adjustment of the City of Jersey City, County of Hudson and State of New Jersey, for an Amendment to Final Major Site Plan Approval with variances pursuant to N.J.S.A. 40:55D-70(d) (6) (height) to wit, Calendar No. Z18-087, to approve amendments to a previously approved mixed use, eight (8) story building containing thirty-five (35) dwelling units, ground floor commercial and six (6) parking spaces, with regard to the property located at 35 Orchard Street (f/k/a 284-294 Monticello Avenue and 35 Orchard Street), Jersey City, New Jersey, which is also identified on the Jersey City tax maps as Block 15201, Lot 34.01 (f/k/a Lots 34-36); and

**WHEREAS,** due notice of a hearing before the Zoning Board of Adjustment of the City of Jersey City, on December 6, 2018 at 6:30 P.M. was duly published as prescribed in the Jersey City Land Development Ordinance ("JC LDO") of the City of Jersey City; and

**WHEREAS,** the Applicant has submitted proof that it has complied with the applicable procedural requirements including the payment of fees and public notices; and

**WHEREAS,** all testimony having been formally heard for this application; and

**WHEREAS,** after consideration of the application and the testimony presented at the meeting, and the oral and written comments and recommendations of the Division of Planning professional staff, the Zoning Board of Adjustment has made the following findings of fact:

## **FINDINGS OF FACT**

1. All the Recitals hereinabove set forth are incorporated herein by reference and all the exhibits, drawings and documents, including the architectural and civil site plans prepared by Hampton Hill Architecture (Min W. Kil, AIA) dated February 20, 2018 with a final revision date of October 8, 2018, the Applicant's General Development Application and supporting documents (collectively, the "Applicant's Supporting Documents"), and the City planner's testimony and reports, if any, are hereby incorporated by reference.
2. The Applicant, 35 Orchard Street, LLC, filed an application with the Zoning Board of Adjustment an Amendment to Final Major Site Plan Approval with variances pursuant to N.J.S.A. 40:55D-70(d) (6) (height) to wit, Calendar No. Z18-087, to approve amendments to a mixed use, eight (8) story building containing thirty-five (35) dwelling units; ground floor commercial and six (6) parking spaces, with regard to the property located at 35 Orchard Street (f/k/a 284-294 Monticello Avenue and 35 Orchard Street), Jersey City, New Jersey, which is also identified on the Jersey City tax maps as Block 15201, Lot 34.01 (f/k/a Lots 34-36).
3. Of the proposed thirty-five (35) proposed units, five (5) will be set aside as affordable, with three (3) workforce housing units and two (2) moderate income units. Applicant testified that they will comply with the applicable affordable housings ordinances of the City of Jersey City and will enter into a Developer's Agreement with the City to that effect.
4. The proposed amendments include: the addition of penthouse units at the eighth (8<sup>th</sup>) level, creating a ninth (9<sup>th</sup>) story; relocation of the garage entrance to account for the extinguishment of a previous driveway easement; two (2) additional parking spaces; reconfiguration of the previously approved commercial space and lobby area to decrease the commercial use and create a larger tenant amenity area; increased property size/building coverage to account for a previously unresolved gore; an amendment to the façade material to utilized an EIFS system; and the removal of one (1) two-bedroom unit to be replaced by one (1) additional three-bedroom unit.
5. The property is located within the R-1 One and Two Family Housing zoning district (the "R-1 Zone") and is rectangular shaped, oversized corner lot (6,011 sq. ft.) in the R-1 Zone where Monticello Avenue and Orchard Street meet at the foot of Jordan Avenue. The

property has approximately 40' of frontage along Orchard Street and approximately 150' of frontage on Monticello Avenue. Presently, the property contains a three (3) story building with five (5) dwelling units which fronts on Orchard Street while the remainder of the property is utilized as a fenced in parking area accessible from Monticello Street.

6. The Applicant requested the following variances, exceptions and/or waivers from the Jersey City Land Development Ordinance:

- a. A variance to permit relief from the maximum permitted height in feet and stories the R-1 Zone.
- b. Any additional approvals, permits, variances, interpretations, waivers or exceptions reflected in the plans and materials filed (as same may be amended or revised from time to time without further notice) or determined to be necessary during the review and processing of this application.

7. In support of the requested approvals, the Applicant provided testimony from two (2) witnesses: Jennifer Palermo of Hampton Hill Architecture and Edward Kolling, PP of Dresdner Robin, both of whom were accepted as experts in their respective fields. The Planning Board accepts and agrees with the testimony and conclusions of the respective experts.

8. Ms. Palermo testified as to the proposed interior and exterior changes to the building including: the new location of the building driveway; the changes to the interior layout of the ground floor including the additional parking spaces, decreased commercial space and the tenant amenities; the roof plan, location of green space, private and public deck areas and the additional usable lofted residential spaces; and the proposed EIFS materials for the façade of the building.

9. Mr. Kolling testified as to the required height variance, a proposed increase from the previous approval for eight-four feet (84') and eight (8) stories to eight-seven feet (87') and nine (9) stories. Specifically, Mr. Kolling testified that the proposed increase is consistent with the existing development in the immediate area. The building will serve as a transition in height from the substantially taller buildings within the McGinley Square East Redevelopment Area and the mid-rise buildings permitted within the Neighborhood Commercial District. Moreover, the Property is particularly suited to the proposed height; both as a buffer location between the two varying zones and because it is an oversized corner lot which can accommodate additional height. Further, the additional height

accommodates parking and commercial spaces are a benefit which exceeds any negatives as a result of the buildings increased height. The number of stories of building should be viewed and considered as it relates to the proposed use of the Property (mixed-use, commercial/multi-family). In that regard, the additional story proposed allows for appropriate large units (family sized), including an additional three-bedroom unit, and accompanying parking as well as neighborhood commercial uses which promotes the general welfare. The height of the building will also not result in any substantial detriments to the zone plan or the immediate area. Accordingly, the variance for the building height is warranted and can be granted.

10. The R-1 requires a 1.0 parking spot/dwelling ratio parking for lots with widths greater than 50 feet. The Property is only 40 feet wide and does not require parking or a parking variance. Nonetheless, the project now provides eight (8) parking spaces on the ground floor of the building as a benefit to the building tenants; an increase from the previously approved six (6) parking spaces. The development makes efficient use of the ground floor by providing multiple uses which serve the building tenants as well as the surrounding neighborhood. The property is also located in close proximity to McGinley Square and Journal Square which both serve as hubs for public transportation. McGinley Square is particularly suited for access to Jersey City and New York City with the nearby Montgomery - Westside Bus which runs from Greenville to Downtown and passes one block from the Property on Montgomery allowing access to the Grove Street Path Station. The #80 New Jersey Transit Bus can also be accessed in McGinley Square for transportation to Journal Square. Further, the #87 New Jersey Transit Bus runs on Monticello Avenue and can be accessed from nearby Fairmount Avenue. The #87 runs to both Journal Square and the Hoboken Train/PATH Station. Journal Square is also walkable at a distance of approximately 0.6 miles from the Property. As such, the Project will not detrimentally impact the parking conditions in the surrounding neighborhood.

11. The project also features a true green roof as well as a rainwater detention tank. The green roof and rainwater detention tank will allow for an efficient storm management to recapture storm water that would relieve stress on the City's sewer system. Additionally, it will help mitigate the heat island effect and improve air quality. The units will contain high efficiency appliances as well as insulated windows.

12. The Applicant also provided testimony as it relates to the proposed affordable housing. The Applicant verified on the record that of the five (5) units, three (3) will be workforce housing units and two (2) will be moderate income units. The terms, specific

units, affordability controls, the length of the affordability control, the income requirements for tenants and the process for leasing the units will be defined by a Developer's Agreement between the Applicant and the City of Jersey City. The Applicant will work with the Jersey City Law Department to prepare and agree upon the terms of the Developer's Agreement of which a minimum terms of 15 years of affordability control and at least one (1) of the three-bedroom units will be subject to affordability control.

13. The project will promote the general welfare by providing affordable housing and green elements within a new mixed construction (N.J.S.A. 40:55D-2.a.). Given the proximity to nearby Redevelopment Areas and higher density zoning districts, the proposed development will promote the establishment of appropriate densities and concentrations that will contribute to the well-being of persons, neighborhoods, communities and regions and preservation of the environment (N.J.S.A. 40:55D-2.e). The project also promotes a desirable visual environment through creative development techniques and good civic design and arrangement (N.J.S.A. 40:55d-2.i), and the property is also particularly suited for the proposed use and building envelope because of the property's size and configuration as a corner lot. Further, the Project will contain affordable units to serve an area which will begin seeing rapid development within the upcoming years. As such, the granting of the requested variances will be a municipal action that will guide the appropriate use and development this property, and promote the public health, safety, morals, and general welfare by providing affordable housing to a population in need of housing consistent with (N.J.S.A. 40:55D-2.a). Accordingly, the Project is a net benefit to the surrounding area in that it will serve to help revitalize the Monticello Avenue corridor.

14. Since the proposed project will be similar in use, height and density to the surrounding buildings in the neighborhood, the proposed project and uses will also not substantially impair the zone plan, nor the intent and purpose of the zone plan or ordinance, nor will it be a substantial detriment to the public good or immediate neighborhood.

15. In conclusion, based upon review of the development plans, the testimony before the Board, the exhibits presented, the Division of Planning Planner's report, and the reasons set forth on the record, the proposed development of the property is an appropriate development of the property that will benefit the immediate neighborhood and will promote the general welfare, promote the conservation of resources, promote appropriate population densities, and promote a desirable visual environment. The proposed use and the bulk of the project is an appropriate use of the land and an appropriate build out of the land, and the proposed project will not affect any permitted uses in the neighborhood, nor cause any substantial detriments. The proposed variances will not cause a substantial detriment to

the public good, nor impairment to the intent and purpose of the Jersey City Zone Plan and Zoning Ordinance, and can be granted accordingly.

16. The proposed variances will not cause a substantial detriment to the public good, nor impairment to the intent and purpose of the Jersey City Zone Plan and Zoning Ordinance.

**NOW, THEREFORE, BE IT RESOLVED,** that the Zoning Board of Adjustment of the City of Jersey City, County of Hudson and State of New Jersey, for the foregoing reasons, approves the within application for Preliminary and Final Major Site Plan Approval with variances pursuant to N.J.S.A. 40:55D-70(d)(1) and (6) (use, height) and N.J.S.A. 40:55D-70(c)(2) (minimum parking space dimension width), to wit, Calendar No. Z17-080, to construct a mixed use, eight (8) story building containing thirty-five (35) dwelling units, ground floor commercial and six (6) parking spaces, with regard to the property located at 284-294 Monticello Avenue and 35 Orchard Street, Jersey City, New Jersey, which is also identified on the Jersey City tax maps as Block 15201, Lots 34-36 Lot 50, in accordance with the plans and testimony, submitted to the Jersey City Zoning Board of Adjustment of the City of Jersey City, (subject to the following conditions):

1. The architect of record, Min W. Kil, shall be retained during construction and shall submit a signed and sealed affidavit representing that nothing during site construction was changed and the final construction is consistent with work approved before the issuance of certificate of occupancy. Additionally, the affidavit shall state that the green infrastructure mitigations were installed as approved

2. All materials and color selections shall be shown on final plans. No change to the facade, site design, including materials, can be made without approval by the office of planning.

3. All trees and landscaping will comply with the 2018 Jersey City Forestry Standards.

4. All testimony given by the Applicant and their expert witnesses in accordance with this application shall be binding.

5. A copy of the memorialized resolution with amended deed shall be filed with the Hudson County Register's Office with proof of such filing to be submitted to the Division of City Planning prior to application for construction permits.

6. Applicant shall provide additional detail for the water detention system within the final signed and sealed site plans. Applicant shall include a detention system with volume that provides 125% of the capacity required by NJDEP Stormwater Management (NJAC 7:8) Rules as if the property exceeds the thresholds and conditions under NJAC 7:8-1.6, and were required to provide a stormwater management system.



7. Applicant will work with City Planning to provide additional landscaping and drainage details for the proposed green roof.

8. Applicant will enter into a Developer's Agreement with the City of Jersey City as it relates to the five (5) onsite affordable units. Of the five (5) units, three (3) will be workforce housing units and two (2) will be moderate income units. The terms, specific units, affordability controls, the length of the affordability control, the income requirements for tenants and the process for leasing the units will be defined by a Developer's Agreement between the Applicant and the City of Jersey City. The Applicant will work with the Jersey City Law Department to prepare and agree upon the terms of the Developer's Agreement of which a minimum terms of 15 years of affordability control and at least one (1) of the three-bedroom units will be subject to affordability control.

---

**APPLICANT:** 35 ORCHARD STREET, LLC

**FOR:** AMENDMENT TO FINAL MAJOR SITE PLAN APPROVAL WITH "D" VARIANCE  
35 ORCHARD STREET (F/K/A 284-294 MONTICELLO AVENUE AND 35 ORCHARD STREET)  
JERSEY CITY, NEW JERSEY  
BLOCK 15201, Lot 34.01 (F/K/A LOTS 34-36)

**CASE NO.** Z18-087

**VOTE:** 6-0


---


---

| COMMISSIONER: | <u>YES</u> | <u>NO</u> | <u>ABSTAIN</u> | <u>ABSENT</u> |
|---------------|------------|-----------|----------------|---------------|
|---------------|------------|-----------|----------------|---------------|

---

|                                  |   |
|----------------------------------|---|
| Kate Donnelly, Acting Chairwoman | X |
| Richard McCormick, Commissioner  | X |
| Chester M. Rothman, Commissioner | X |
| Matthew Vilardo, Commissioner    | X |
| Ahmed Shedeed, Commissioner      | X |
| Nicholas Jayme, Commissioner     | X |

  
\_\_\_\_\_  
KATE DONNELLY, ACTING CHAIRWOMAN  
ZONING BOARD OF ADJUSTMENT  
OF THE CITY OF JERSEY

  
\_\_\_\_\_  
TANYA MARIONE, SECRETARY  
ZONING BOARD OF ADJUSTMENT  
OF THE CITY OF JERSEY CITY

APPROVED AS TO LEGAL FORM:

  
\_\_\_\_\_  
VINCENT LaPAGLIA, ESQ.

DATE OF HEARING:  
DATE OF MEMORIALIZATION:

December 6, 2018  
December 20, 2018